






# Zoning

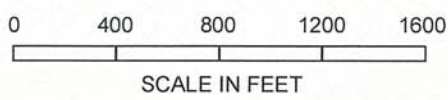
## Village of Aurora

Cayuga County, New York

### LAND USE ZONES

-  AGRICULTURAL / RESIDENTIAL
-  RESIDENTIAL
-  INSTITUTIONAL
-  COMMERCIAL
-  FLOOD HAZARD\*

\*The Flood Hazard Zone boundaries shown on this map are approximate. For Flood Hazard Zone boundaries refer to the current Flood Insurance Rate Map (FIRM), Village of Aurora, New York, Cayuga County, Community-Panel Number 360101 0001B published by the U.S. Department of Housing and Urban Development Federal Insurance Administration.



Cayuga County Department of  
Planning and Economic Development  
October, 2002

